


















A



2:32  

[Apps](#) Nematode field sampling 

Map Area	All Records
C-0876	
last updated February 23, 2020	
C-0880	
last updated February 23, 2020	
C-0881	
last updated December 11, 2019	
C-0882	
last updated December 11, 2019	
C-0872	
last updated December 11, 2019	
C-0875	
last updated December 11, 2019	
C-0878	
last updated December 11, 2019	
C-0874	
last updated December 11, 2019	
C-0888	
last updated December 11, 2019	
C-0890	
1065 records	


 Map View
  Filter
  Search
  Record



B


2:33  

[Cancel](#) Nematode field sampling [Save](#)

Tap to Select Project


Sample photo 


Substrate 

Leaf litter


Substrate Notes

Landscape 


Wild forest


Sky View 


Obstructed



Gridsect 




Yes No

Substrate Temperature (C) 

Ambient Temperature (C) 

Ambient Humidity (%) 

C-Label  

 Report
  Locate
  Delete