

Journal of Visualized Experiments

Sampling Soils in A Heterogeneous Research Plot

--Manuscript Draft--

Article Type:	Invited Methods Article - JoVE Produced Video
Manuscript Number:	JoVE58519R2
Full Title:	Sampling Soils in A Heterogeneous Research Plot
Keywords:	Soil heterogeneity; clustered sampling; sample size requirement (SSR); sampling accuracy; soil organic carbon (SOC); soil microbial biomass carbon (MBC)
Corresponding Author:	Jianwei Li, Ph.D., Tennessee State University Nashville, Tennessee UNITED STATES
Corresponding Author's Institution:	Tennessee State University
Corresponding Author E-Mail:	jli2@tnstate.edu
Order of Authors:	Jianwei Li
Additional Information:	
Question	Response
Please indicate whether this article will be Standard Access or Open Access.	Open Access (US\$4,200)
Please indicate the city, state/province, and country where this article will be filmed . Please do not use abbreviations.	Nashville TN USA

TITLE:**Sampling Soils in a Heterogeneous Research Plot****AUTHOR & AFFILIATION:**Jianwei Li¹¹Department of Agriculture and Environmental Science, Tennessee State University, Nashville, TN, United States of America**Corresponding Author:**

Jianwei Li (jli2@tnstate.edu)

KEYWORDS:

Soil heterogeneity, clustered sampling, sample size requirement (SSR), sampling accuracy, soil organic carbon (SOC), soil microbial biomass carbon (MBC)

SUMMARY:

The traditional soil-sampling procedure determines the number of soil samples arbitrarily. Here, we provide a simple yet efficient clustered soil-sampling design to demonstrate soil spatial heterogeneity and quantitatively determine the number of soil samples required and the associated sampling accuracy.

ABSTRACT:

Soils are highly heterogeneous. In general, the number of soil samples required for soil research has always been determined arbitrarily and the associated accuracy is unknown. Here, we present a detailed protocol for efficient and clustered soil sampling in a research plot and, relying on a pilot sampling using this design, for demonstrating soil spatial heterogeneity and informing reasonable sample sizes and associated accuracy for future study. The protocol mainly comprises four steps: sampling design, field collection, soil analysis, and geostatistical analysis. The step-by-step procedure is modified according to former publications. Two examples will be presented to demonstrate contrasting spatial distributions of soil organic carbon (SOC) and soil microbial biomass carbon (MBC) under different management practices. In addition, we present a strategy to determine the sample size requirement (SSR) given a certain level of accuracy based on the plot-level coefficient of variation (CV). The field sampling protocol and the quantitative determination of the sample size will assist researchers in seeking feasible sampling strategies to meet research needs and resources' availability.

INTRODUCTION:

Soils are highly heterogeneous biomaterials^{1,2}. Soil sampling is conducted to collect the most representative samples and characterize the nutrient status of a field as accurately and inexpensively as possible. Variability in a soil lies in soil spatial heterogeneity and accuracy of quantification. When spatial variation in soil is not taken into consideration, typical soil sampling can result in a substantial departure from the true mean value of a soil variable, even if the soil analysis itself is highly accurate³. For a heterogeneous research plot, variability is frequently of more importance than means³; that is, a sampling design that can accurately measure both

variability and mean will be preferred.

When soil spatial variation is further altered due to land management practices⁴⁻⁶, it is more difficult to conduct soil sampling in an accurate manner. Nevertheless, concerns also arise with regard to the large variations in key soil variables (*e.g.*, SOC and MBC)⁷ that are propagated to cause poor constraints of key model parameters which are critical for long-term global soil model projections under climate change⁸⁻¹⁰. As the cost of soil sampling to characterize field variability is a key problem, a simple, reliable, and efficient soil sampling strategy is sought.

There are many different approaches to collecting representative soil samples in a research plot, and their advantages and disadvantages are summarized in **Table 1**. In a traditional soil sampling (*i.e.*, simple and random sampling), a random collection of a few to more than 10 soil samples is performed in a research plot. In particular, the number of samples in a traditional soil sampling design is always determined arbitrarily and the associated sampling error (*i.e.*, accuracy) remains unknown.

[Place **Table 1** here]

As compared with simple and random sampling or compositing, systematic and stratified sampling designs can achieve means with high accuracy along with associated variability (**Table 1**). However, they will require intensive soil sampling (*e.g.*, a few 100 samples). Although the accuracy of, and confidence in, a soil test level increases with more soil samples collected per plot¹¹, the requirement for a large number of soil samples is generally only applicable for a large-scale study^{5,11}; it is well beyond the affordability of most soil research projects conducted at the scale of field plots due to constraints in resources. A sampling design is preferred to balance the tradeoffs of these different methods.

A key issue for a soil sampling design is to determine the number of soil samples required and the associated accuracy given the research questions and field conditions. For instance, a reduction in the number of soil samples is possible in less disturbed sites while still achieving the same level of precision⁶, suggesting a need to explicitly quantify the spatial heterogeneity (*i.e.*, nature and occurrence of soil variability) prior to soil sampling³. In fact, no such pilot sampling is recommended in most soil sampling designs. Field scientists frequently fail to recognize the importance of estimating statistical power when they design experiments.

To improve the experimental rigor in soil sampling, a simple and efficient sampling method is presented in this study. The new design shall not only enable the accurate characterization of soil nutrient levels and variability but also, by accounting for soil spatial heterogeneity, provide a quantitative way to inform the number of soil samples and the associated sampling accuracy for future research. The new soil sampling design should help researchers identify optional strategies that fit their sampling and research needs. The overall goal of this method is to provide soil biogeochemists and ecologists with a quantitative and manipulative approach to optimize soil sampling strategies in the context of field research.

PROTOCOL:

1. Clustered Sampling Design in a Plot

1.1. Identify sampling zones within a research plot. Determine the number of square grids with equal length (*i.e.*, **Figure 1**; **Figure 3**). Based on the size and shape of the research plot, the target number of square grids is expected to be six to ten so that the total number of soil samples is controlled below 30 within a plot (see step 1.3).

1.2. Mark the center of each square grid (*i.e.*, centroid) and create a circular sampling area with a diameter equal to the side length of the square grid.

1.3. Stand on the centroid in the circular zone with closed eyes and throw a small stone (or another object with weight) in a random direction and distance from the centroid.

1.3.1. If the stone is dropped outside of the circular area, do it again until the first sampling location is identified.

1.4. Repeat step 1.3 until three random sampling locations are obtained in the circular zone.

1.5. Put flags on the three sampling locations and number each flag (*i.e.*, 1, 2, and 3).

1.6. Repeat steps 1.3 - 1.5 in all other circular sampling zones until all locations are determined and numbered in a sequential order (*i.e.*, 4, 5, 6, *etc.*).

2. Distance Measurements and Soil Collection in a Plot

2.1. Choose one corner point and identify it as the origin for the sampling area in the plot.

2.2. Measure horizontal and vertical distances of each flagged location relative to the origin and record them in a field notebook as x and y coordinates.

2.3. Use a soil auger to take a soil core (0 - 15 cm) from each flagged location and label the bag based on the flag number. Repeat this step until soil cores are taken at all flagged locations.

2.4. To minimize the influence of sampling (*e.g.*, trampling on plants and soil in the plot), ensure that the bags with the soil samples inside stay with their respective flag until assembling all bags in the plot at once at the end of the collection.

2.5. Transport the soil samples in coolers to the laboratory and process each soil core on the same day.

2.6. Remove roots from each core, sieve it through a 2 mm soil sieve, and thoroughly homogenize each core sample prior to any analysis.

2.7. Determine soil moisture content in each sample by oven-drying subsamples for 24 h at 105 °C and ground the air-dried soil subsamples to a fine powder for a total carbon (C) analysis using an elemental analyzer⁴. SOC is derived based on the moisture and C contents.

2.8. Weigh fresh soil subsamples (of 10 g each) and quantify the soil MBC by chloroform fumigation-K₂SO₄ extraction and potassium persulfate digestion methods⁵.

2.9. Combine the SOC and MBC dataset with x and y coordinates based on the flag numbers in the plot.

3. Descriptive and Geostatistical Analyses in a Plot

3.1. For each variable of SOC and MBC, calculate the minimum, maximum, mean, median, and standard deviation, as well as the coefficient of variation (CV).

3.2. For each variable, conduct a set of geospatial analysis (*i.e.*, trend surface analysis, autocorrelation, and kriging map) to depict the primary surface pattern, fine-scale variability, and spatial distribution. The details of the approaches of geostatistical analyses can be found in former publications^{4,5}.

4. Exploration of SSR and the Associated Sampling Accuracy in a Plot

4.1. Plot the SSR and relative error (γ) based on the CV obtained in a plot. Within each plot, the log-transformed SSR and relative error (γ) have a negative linear relationship (equations 1 - 3). Based on the relationship (equation 3), the number of samples required for the specified accuracy can be determined:

$$CI = \bar{X} \pm t_{0.975} \times \frac{s}{\sqrt{n}} \quad (1)$$

$$\gamma = \frac{t_{0.975} \times \frac{s}{\sqrt{N}}}{\bar{X}} = t_{0.975} \times \frac{CV}{\sqrt{N}} \quad (2)$$

$$\ln(N) = -2 \times \ln(\gamma) + 2 \times \ln(t_{0.975} \times CV) \quad (3)$$

Here, CI, \bar{X} , s , n , N , CV , and γ denote the confidence interval, plot mean, plot standard deviation, sample number, coefficient of variation, and relative error, respectively; $t_{0.975} = 1.96$. The log-transformed sample size requirement (N) has a negative linear relationship (*i.e.*, slope = -2) with the log-transformed relative error (γ).

4.2. Apply the above relationship for future sampling in a plot by calculating N in equation 3 under a desired accuracy (e.g., relative error $[\gamma]$). Or, for a given number of soil samples already collected in a plot, apply the relationship to derive at the associated accuracy.

REPRESENTATIVE RESULTS:

The above approach has been employed in two case studies, one in a Southern US rural region and another in Middle Tennessee.

In the rural Southern Piedmont region, three land-use types were selected, including 1) uncultivated oak-hickory hardwood forests, 2) cultivated fields where conventional tillage and fertilization are used annually to produce wheat, sorghum, and corn, and 3) old-field pine forests that are each about 50 years in age since the last cultivation⁴. Three independently replicated 30 x 30 m plots were identified from the area for each land use. In each plot, a cluster soil sampling design was applied (**Figure 1**). Each circular zone had a 5 m radial distance from each centroid. Twenty-seven cores were collected from each of the nine plots, 81 cores per land use, and 243 cores in total. SOC was quantified by a CHN analyzer. The major finding was that cultivated land substantially homogenizes the spatial heterogeneity of SOC and other variables⁴. The SSR differed among land uses with a generally ascending order as old-field forest > regenerated pine forest > cultivated cropland (**Figure 2**). Exceptions are that one hardwood forest plot had an SSR as small as the cultivated plot, and one pine plot had an SSR as large as the hardwood plot (**Figure 2**). Taking $\gamma = 0.1$ or 10% as an example, SSR was 4, 10, and 30 (cultivated cropland), 80, 85, and 300 (pine forest), and 25, 200, and 350 (hardwood). If only three soil samples were collected in all plots, the relative error would have been ~10% - 30% (cultivated cropland), ~50% - 80% (pine forest), and ~28% - 100% (hardwood).

[Place **Figure 1** here]

[Place **Figure 2** here]

In the Tennessee State University (TSU) Main Campus Agriculture Research and Extension Center (AREC) in Nashville, TN, USA (36.12° N, 36.98° W, elevation 127.6 m) in 2011, a field switchgrass experiment was established with three nitrogen (N) fertilization treatments in a randomized block design⁵. The crop type is of the 'Highlander' variety of eastern 'Alamo' switchgrass (*Panicum virgatum* L.). The three N treatments included no N fertilizer input (NN), low N fertilizer input (LN: 84 kg of N ha⁻¹ in urea), and high N fertilizer input (HN: 168 kg of N ha⁻¹ in urea). Within each plot, a rectangular area of 2.75 x 5.5 m zone was identified and further divided into eight square grids of 1.375 x 1.375 m. Within each circular zone, a centroid was identified, and three cores were collected with a random direction and distance relative to each centroid (**Figure 3**). A total of 24 cores were thus collected from each of 12 plots, yielding 288 soil cores. The MBC in each core was quantified by chloroform fumigation-K₂SO₄ extraction and potassium persulfate digestion methods. The major finding was that the N fertilization generally enhanced the spatial heterogeneity of MBC in the switchgrass cropland. The SSR was generally greater with fertilization (**Figure 4**). One exception is that the SSR for an HN plot was lower than that of the NN plot (**Figure 4**). Taking $\gamma = 0.1$ or 10% as an example, SSR was 10 and 20 in two replicated plots

(NN), 30 and 50 (LN), and 15 and 70 (HN). If only three soil samples were collected in all plots, the relative error would have been ~20% - 25% (NN), ~26% - 35% (LN), and ~20% - 40% (hardwood).

[Place **Figure 3** here]

[Place **Figure 4** here]

FIGURE AND TABLE LEGENDS:

Figure 1: An illustration of a clustered random sampling design within a 30 x 30 m research plot at the Calhoun Experimental Forest, SC, USA⁴. The filled circles represent centroids ($n = 9$). The large dashed circle represents the sampling area around one centroid (radius = 5 m). Xs represent sample locations determined from randomly chosen directions and distances from a centroid. This figure has been modified from Li *et al.*⁴.

Figure 2: Plot of the sample size requirement (SSR) and relative error (γ) for SOC of hardwood forest, pine forest, and cultivated cropland. The log scale was applied on both axes. The dotted lines represent cultivated soils, the grey lines pine-forest soils, and the dark lines hardwood forest soils. Three different lines for each land use correspond to three replicate plots. This figure has been modified from Li *et al.*⁴

Figure 3: Illustration of a clustered random sampling design within a 2.75 x 5.5 m plot in a fertilization experimental site at the Tennessee State University (TSU) Agricultural Research Center in Nashville, TN, USA. The filled circles represent centroids ($n = 8$) and each plot consisted of eight centroids in each square grid (of 1.375 x 1.375 m). In each subplot, a circular area was determined for soil sampling. Xs represent sample locations determined from random directions and distances from a centroid within each circular sampling area (dashed circle). This figure has been modified from Li *et al.*⁵

Figure 4: Plot of the sample size requirement (SSR) and relative error (γ) for MBC under three fertilization treatments. The log scale was applied on both axes. The dotted lines represent cultivated soils, the grey lines pine-forest soils, and the dark lines hardwood forest soils. NN = no N fertilizer input; LN = low N fertilizer input; and HN = high N fertilizer input. Two different lines for each land use correspond to two replicate plots. This figure has been modified from Li *et al.*⁵.

Table 1: The advantages and disadvantages of major soil sampling designs adopted in the soil research community. The table has been summarized from Tan *et al.*³, Jones¹², and Swenson *et al.*¹¹

DISCUSSION:

The traditional soil sampling method lacked a quantitative basis and led to unknown accuracy, whereas the more advanced sampling strategies involved intensive soil collections and induced unaffordable costs for most soil research at the field plot scale. A simple, efficient, and reliable

sampling design should be a useful tool to balance both aforementioned methods and, more importantly, inform a quantitative way to determine the number required under certain accuracy for the sake of future sampling needs. However, such a sampling design is still missing. Here, a method for manipulating a clustered sampling procedure to quantify soil spatial heterogeneity was presented and, relying on this design, to inform the number of soil samples required for future sampling under specific accuracy. There are two critical steps within the protocol. The first is to determine the sampling area and identify the sampling zone in a given plot area. Because the dimension and shape of a specific research plot can vary from one study to another, the number and length of the square grid representing the sampling zone should be modified to best fit the plot characteristics and cover the plot area as much as possible. In general, the number of square grids should be limited to eight to ten so that 24 - 30 soil samples will be collected in a given plot. This less intensive sampling requirement is acceptable for a pilot study in a plot. The second critical step is to determine the sample number required under specific accuracy. Although the number of soil samples under a desired accuracy can be derived at based on the pilot sampling strategy, other available resources need to be accounted for (*e.g.*, labor, cost, and personnel). If the number of soil samples required for a desired accuracy exceeds the affordability, the desired accuracy should be lowered so that the number of soil samples can be recalculated. The recalculations should be repeated until the best fit is achieved to balance the desired accuracy and the available resources.

The protocol can be easily modified to fit the specific shape, area, and location of a research plot. Even within an irregular plot or a very large or small plot area, the procedure can be performed by controlling the size of the square grid to cover most of the plot area. On the other hand, when soil samples are collected beyond the circular sampling zone in the plot, they can be still accounted for in the descriptive and geostatistical analysis. The flexibility of the protocol in this regard is advantageous as it can, thus, reduce the cost of sampling.

An important limitation of this method is that the number of soil samples required for certain accuracy will depend upon the plot level CV determined by a group of 24 - 30 soil samples in the pilot soil sampling. For a highly heterogeneous plot, 30 samples or less can produce a larger CV than that based on a greater number of samples (> 30). As a result, the number of soil samples calculated with the same accuracy will be larger. That is, the number of soil samples required for the same accuracy will be overestimated in the plot. For a highly homogenous plot, a smaller number of samples will produce a plot level CV similar to 30 samples, thus, resulting in an overestimation of the resource need. Therefore, for these extremely heterogeneous or homogeneous plots, the soil sample number (*i.e.*, 30 or less) proposed in the pilot sampling design may cause unnecessary investment either in the pilot sampling stage or in future sampling.

We demonstrate significant advantages of the clustered soil sampling strategy. It provides a reliable and affordable soil sampling strategy to obtain soil spatial heterogeneity and offers a quantitative way to derive the number of soil samples required for a certain desired accuracy. Although the intensive strip or stratified sampling may provide a better description of spatial variation, the cost of conducting such sampling is too high for most soil studies. The traditional sampling is arbitrary and lacks any quantitative basis for sampling accuracy. The current protocol

is superior due to its less intensive sampling requirement, ease in operating it in the field, power to reveal spatial patterns using rigorous geostatistical analysis methods, and capacity to quantitatively determine the sample size given any desired accuracy. The knowledge of the sample size required for a specific sampling accuracy will allow researchers to strategize their investment in soil sampling efforts.

Employing the efficient clustered sampling procedure allows rigorous testing of soil spatial heterogeneity and improves scientists' capacity to conduct soil sampling with accuracy. The less intensive and quantitative nature of the soil sampling strategy will enable its wide application in soil research communities. Given the likely altered soil spatial heterogeneity under rapid global changes, the soil sample requirement for the same sampling accuracy in a research plot may vary over time. The proposed sample number in the pilot sampling design may vary with different soils and ecosystems. Future applications that could emerge from this work include determining the sample number for specific soils or ecosystems. Thus, further empirical work is needed on the application and identification of the method in various soils and ecosystems. Long-term and wide applications may help identify a generic sample size requirement for specific ecosystems, which can be recommended for soil researchers.

ACKNOWLEDGMENTS:

This study was supported by funding from a US Department of Agriculture Evans-Allen Grant (No. 1005761). The author thanks staff members at the TSU's Main Campus AREC in Nashville, Tennessee for their assistance. Maggie Syversen helped by reading the early version of the manuscript. The author appreciates the anonymous reviewers for their constructive comments and suggestions.

DISCLOSURES:

The author has nothing to disclose.

REFERENCES:

1. Young, I. M., Crawford, J. W. Interactions and Self-Organization in the Soil-Microbe Complex. *Science*. **304** (5677), 1634-1637 (2004).
2. Masoom, H. *et al.* Soil Organic Matter in Its Native State: Unravelling the Most Complex Biomaterial on Earth. *Environmental Science and Technology*. **50** (4), 1670-1680 (2016).
3. Tan, K. *Soil Sampling, Preparation, and Analysis*. CRC Press. Boca Raton, FL (2005).
4. Li, J. W., Richter, D. D., Mendoza, A., Heine, P. Effects of land-use history on soil spatial heterogeneity of macro- and trace elements in the Southern Piedmont USA. *Geoderma*. **156** (1-2), 60-73 (2010).
5. Li, J. *et al.* Nitrogen Fertilization Elevated Spatial Heterogeneity of Soil Microbial Biomass Carbon and Nitrogen in Switchgrass and Gamagrass Croplands. *Scientific Reports*. **8** (1), 1734 (2018).

- 346
347 6. Chung, C. K., Chong, S. K., Varsa, E. C. Sampling Strategies for Fertility on a Stoy Silt Loam Soil.
348 *Communications in Soil Science and Plant Analysis*. **26** (5-6), 741-763 (1995).
349
350 7. Luo, Y. Q. *et al.* Toward more realistic projections of soil carbon dynamics by Earth system
351 models. *Global Biogeochemical Cycles*. **30** (1), 40-56 (2016).
352
353 8. Li, J., Wang, G., Allison, S., Mayes, M., Luo, Y. Soil carbon sensitivity to temperature and carbon
354 use efficiency compared across microbial-ecosystem models of varying complexity.
355 *Biogeochemistry*. **119** (1-3), 67-84 (2014).
356
357 9. Conant, R. T., Ogle, S. M., Paul, E. A., Paustian, K. Measuring and monitoring soil organic carbon
358 stocks in agricultural lands for climate mitigation. *Frontiers in Ecology and the Environment*. **9** (3),
359 169-173 (2011).
360
361 10. Wieder, W. R., Bonan, G. B., Allison, S. D. Global soil carbon projections are improved by
362 modelling microbial processes. *Nature Climate Change*. **3** (10), 909-912 (2013).
363
364 11. Swenson, L. J., Dahnke, W. C., Patterson, D. D. *Sampling for Soil Testing*. North Dakota State
365 University, Department of Soil Sciences, Research Report 8 (1984).
366
367 12. Jones, J. *Laboratory Guide for Conducting Soil Tests and Plant Analysis*. CRC Press. Boca Raton,
368 FL (2001).
369

Figure 1

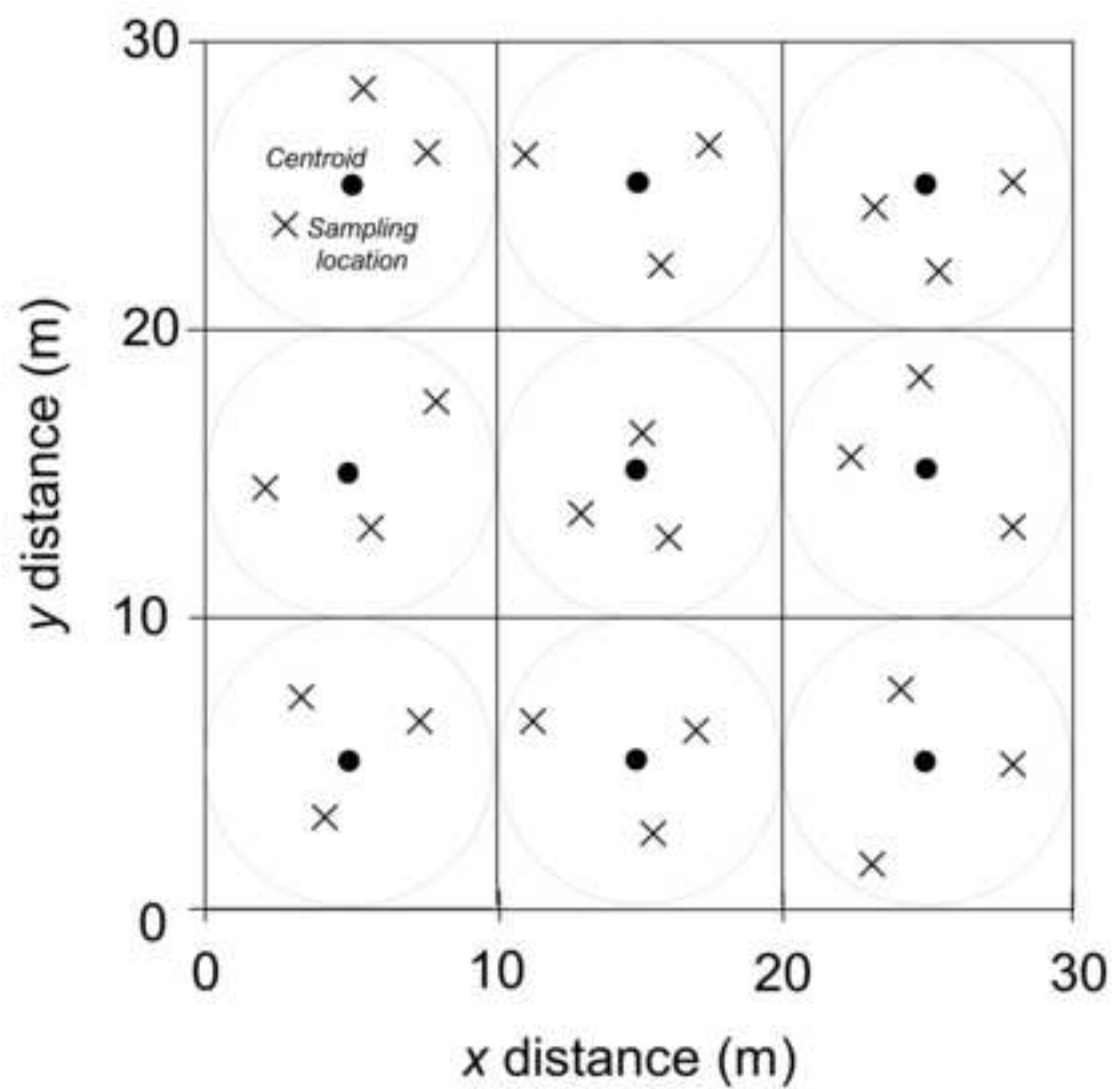
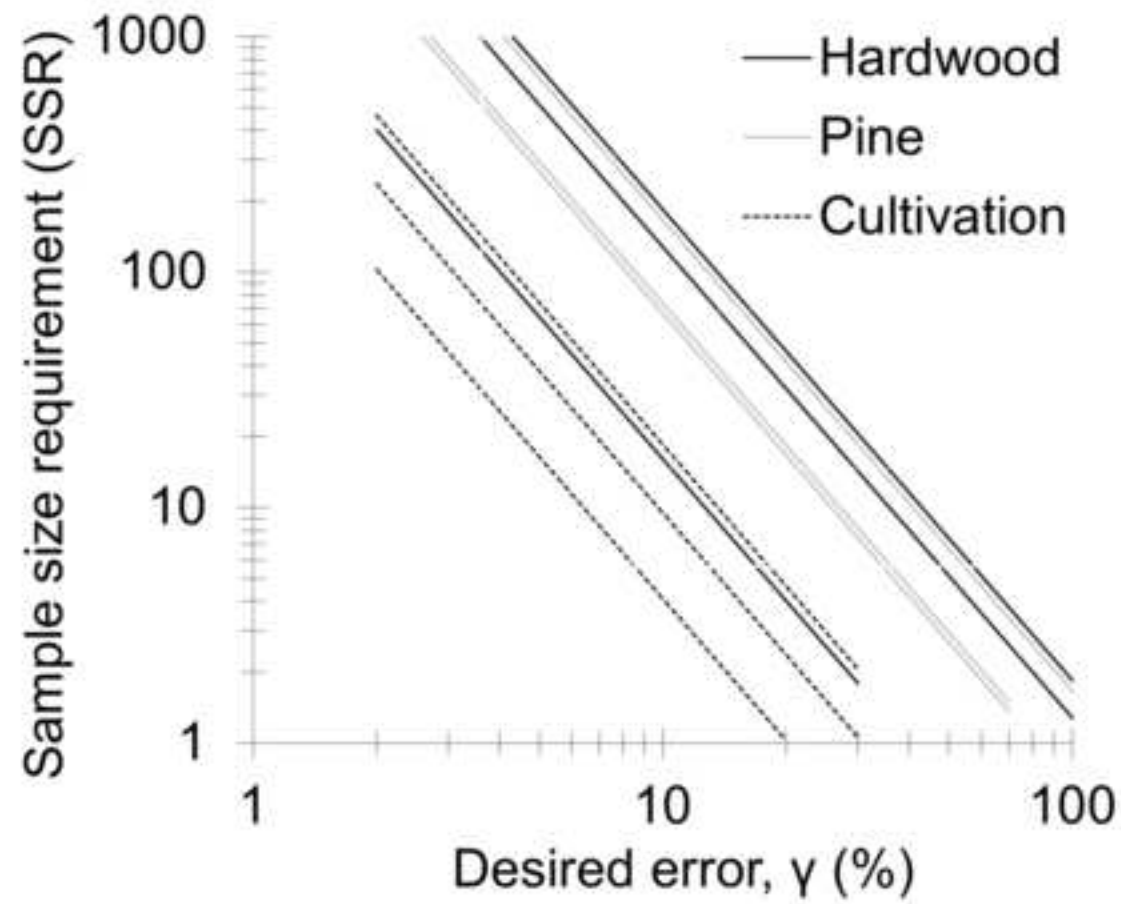


Figure 2



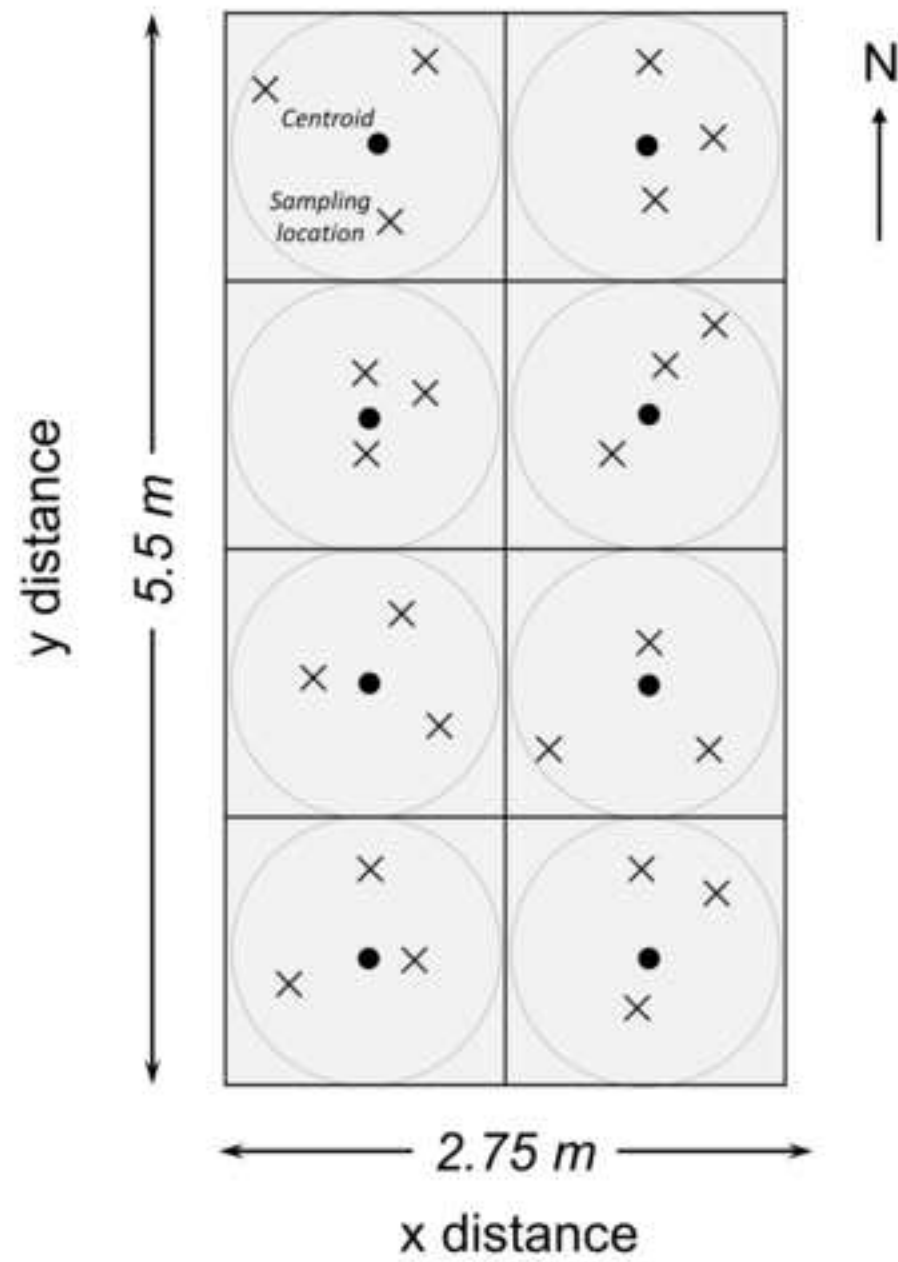
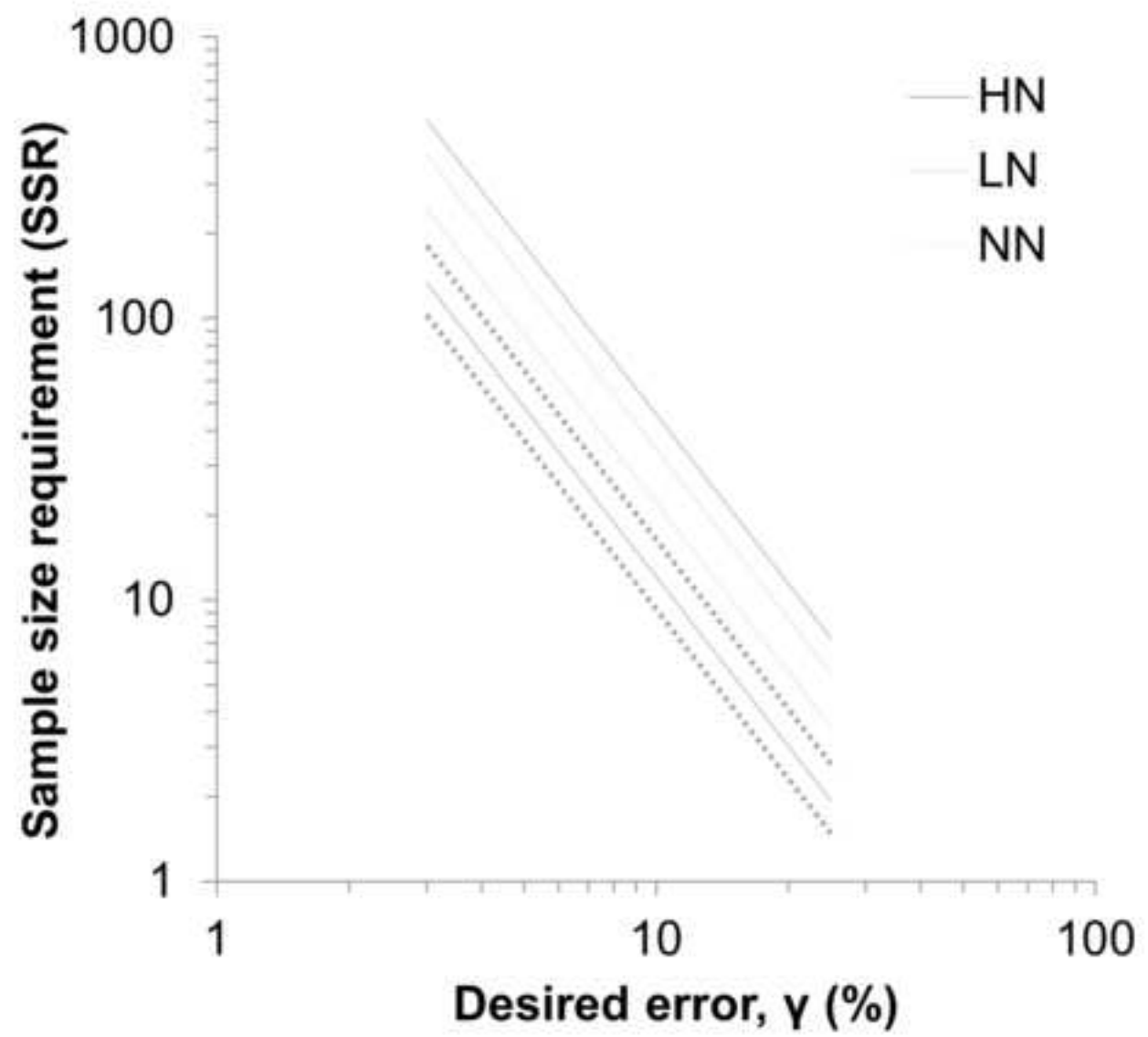


Figure 4



Sampling design	Advantage
Simple and random sampling	Cost effective, quick and inexpensive, widely adopted, easy operation, optimal in homogenous site
Systematic sampling	High accuracy and known variation, optimal in large scale heterogeneous site
Stratified sampling	Accurate mean estimate, relatively easy operation, optimal for clustered and stratified region
Compositing	Cost effective, accurate mean estimate, easy operation, optimal in heterogeneous site

Disadvantage

Low accuracy and high variation, <5 samples

Cost ineffective, large sample number

Cost ineffective, large sample number (usually less
than systematic/grid sampling)

Unknown field variation, >3 samples for composite

Name of Material/ Equipment	Company	Catalog Number	Comments/Description
Soil auger	AMS Fisher	350.05	For soil collection
Screwdriver	Scientific Fisher	19-313-447	For soil collection
Rope	Scientific Home	19-313-429	For delineating sampling zone
FatMax 35 ft. Tape Measure	Depot Fisher	#215880	For measuring distances
Marking flag	Scientific Fisher	S99537	For marking sampling locations
Plastic Zipper Seal Storage Bag	Scientific Fisher	09-800-16	For soil collection
Sharpie	Scientific Fisher	50-111-3135	For soil collection
Marking pencil	Scientific Fisher	50-294-45	For recording data in field
Lab notebook	Scientific	11-903	For recording data in field
ArcGis 10.3	ESRI Fisher		For producing kriging map
Sieve	Scientific	04-881G	For sieving soil sample



1 Alewife Center #200
Cambridge, MA 02140
tel. 617.945.9051
www.jove.com

ARTICLE AND VIDEO LICENSE AGREEMENT

Title of Article:

Sampling soils in a heterogeneous plot

Author(s):

Jianwei Li

Item 1 (check one box): The Author elects to have the Materials be made available (as described at <http://www.jove.com/author>) via: ☐ Standard Access ☒ Open Access

Item 2 (check one box):

- ☒ The Author is NOT a United States government employee.
- ☐ The Author is a United States government employee and the Materials were prepared in the course of his or her duties as a United States government employee.
- ☐ The Author is a United States government employee but the Materials were NOT prepared in the course of his or her duties as a United States government employee.

ARTICLE AND VIDEO LICENSE AGREEMENT

1. **Defined Terms.** As used in this Article and Video License Agreement, the following terms shall have the following meanings: **"Agreement"** means this Article and Video License Agreement; **"Article"** means the article specified on the last page of this Agreement, including any associated materials such as texts, figures, tables, artwork, abstracts, or summaries contained therein; **"Author"** means the author who is a signatory to this Agreement; **"Collective Work"** means a work, such as a periodical issue, anthology or encyclopedia, in which the Materials in their entirety in unmodified form, along with a number of other contributions, constituting separate and independent works in themselves, are assembled into a collective whole; **"CRC License"** means the Creative Commons Attribution-Non Commercial-No Derivs 3.0 Unported Agreement, the terms and conditions of which can be found at: <http://creativecommons.org/licenses/by-nc-nd/3.0/legalcode>; **"Derivative Work"** means a work based upon the Materials or upon the Materials and other pre-existing works, such as a translation, musical arrangement, dramatization, fictionalization, motion picture version, sound recording, art reproduction, abridgment, condensation, or any other form in which the Materials may be recast, transformed, or adapted; **"Institution"** means the institution, listed on the last page of this Agreement, by which the Author was employed at the time of the creation of the Materials; **"JoVE"** means MyJoVE Corporation, a Massachusetts corporation and the publisher of *The Journal of Visualized Experiments*; **"Materials"** means the Article and / or the Video; **"Parties"** means the Author and JoVE; **"Video"** means any video(s) made by the Author, alone or in conjunction with any other parties, or by JoVE or its affiliates or agents, individually or in collaboration with the Author or any other parties, incorporating all or any portion of the Article, and in which the Author may or may not appear.

2. **Background.** The Author, who is the author of the Article, in order to ensure the dissemination and protection of the Article, desires to have the JoVE publish the Article and create and transmit videos based on the Article. In furtherance of such goals, the Parties desire to memorialize in this Agreement the respective rights of each Party in and to the Article and the Video.

3. **Grant of Rights in Article.** In consideration of JoVE agreeing to publish the Article, the Author hereby grants to JoVE, subject to **Sections 4 and 7** below, the exclusive, royalty-free, perpetual (for the full term of copyright in the Article, including any extensions thereto) license (a) to publish, reproduce, distribute, display and store the Article in all forms, formats and media whether now known or hereafter developed (including without limitation in print, digital and electronic form) throughout the world, (b) to translate the Article into other languages, create adaptations, summaries or extracts of the Article or other Derivative Works (including, without limitation, the Video) or Collective Works based on all or any portion of the Article and exercise all of the rights set forth in (a) above in such translations, adaptations, summaries, extracts, Derivative Works or Collective Works and (c) to license others to do any or all of the above. The foregoing rights may be exercised in all media and formats, whether now known or hereafter devised, and include the right to make such modifications as are technically necessary to exercise the rights in other media and formats. If the "Open Access" box has been checked in **Item 1** above, JoVE and the Author hereby grant to the public all such rights in the Article as provided in, but subject to all limitations and requirements set forth in, the CRC License.

ARTICLE AND VIDEO LICENSE AGREEMENT

4. **Retention of Rights in Article.** Notwithstanding the exclusive license granted to JoVE in **Section 3** above, the Author shall, with respect to the Article, retain the non-exclusive right to use all or part of the Article for the non-commercial purpose of giving lectures, presentations or teaching classes, and to post a copy of the Article on the Institution's website or the Author's personal website, in each case provided that a link to the Article on the JoVE website is provided and notice of JoVE's copyright in the Article is included. All non-copyright intellectual property rights in and to the Article, such as patent rights, shall remain with the Author.

5. **Grant of Rights in Video – Standard Access.** This **Section 5** applies if the "Standard Access" box has been checked in **Item 1** above or if no box has been checked in **Item 1** above. In consideration of JoVE agreeing to produce, display or otherwise assist with the Video, the Author hereby acknowledges and agrees that, Subject to **Section 7** below, JoVE is and shall be the sole and exclusive owner of all rights of any nature, including, without limitation, all copyrights, in and to the Video. To the extent that, by law, the Author is deemed, now or at any time in the future, to have any rights of any nature in or to the Video, the Author hereby disclaims all such rights and transfers all such rights to JoVE.

6. **Grant of Rights in Video – Open Access.** This **Section 6** applies only if the "Open Access" box has been checked in **Item 1** above. In consideration of JoVE agreeing to produce, display or otherwise assist with the Video, the Author hereby grants to JoVE, subject to **Section 7** below, the exclusive, royalty-free, perpetual (for the full term of copyright in the Article, including any extensions thereto) license (a) to publish, reproduce, distribute, display and store the Video in all forms, formats and media whether now known or hereafter developed (including without limitation in print, digital and electronic form) throughout the world, (b) to translate the Video into other languages, create adaptations, summaries or extracts of the Video or other Derivative Works or Collective Works based on all or any portion of the Video and exercise all of the rights set forth in (a) above in such translations, adaptations, summaries, extracts, Derivative Works or Collective Works and (c) to license others to do any or all of the above. The foregoing rights may be exercised in all media and formats, whether now known or hereafter devised, and include the right to make such modifications as are technically necessary to exercise the rights in other media and formats. For any Video to which this Section 6 is applicable, JoVE and the Author hereby grant to the public all such rights in the Video as provided in, but subject to all limitations and requirements set forth in, the CRC License.

7. **Government Employees.** If the Author is a United States government employee and the Article was prepared in the course of his or her duties as a United States government employee, as indicated in **Item 2** above, and any of the licenses or grants granted by the Author hereunder exceed the scope of the 17 U.S.C. 403, then the rights granted hereunder shall be limited to the maximum rights permitted under such

statute. In such case, all provisions contained herein that are not in conflict with such statute shall remain in full force and effect, and all provisions contained herein that do so conflict shall be deemed to be amended so as to provide to JoVE the maximum rights permissible within such statute.

8. **Likeness, Privacy, Personality.** The Author hereby grants JoVE the right to use the Author's name, voice, likeness, picture, photograph, image, biography and performance in any way, commercial or otherwise, in connection with the Materials and the sale, promotion and distribution thereof. The Author hereby waives any and all rights he or she may have, relating to his or her appearance in the Video or otherwise relating to the Materials, under all applicable privacy, likeness, personality or similar laws.

9. **Author Warranties.** The Author represents and warrants that the Article is original, that it has not been published, that the copyright interest is owned by the Author (or, if more than one author is listed at the beginning of this Agreement, by such authors collectively) and has not been assigned, licensed, or otherwise transferred to any other party. The Author represents and warrants that the author(s) listed at the top of this Agreement are the only authors of the Materials. If more than one author is listed at the top of this Agreement and if any such author has not entered into a separate Article and Video License Agreement with JoVE relating to the Materials, the Author represents and warrants that the Author has been authorized by each of the other such authors to execute this Agreement on his or her behalf and to bind him or her with respect to the terms of this Agreement as if each of them had been a party hereto as an Author. The Author warrants that the use, reproduction, distribution, public or private performance or display, and/or modification of all or any portion of the Materials does not and will not violate, infringe and/or misappropriate the patent, trademark, intellectual property or other rights of any third party. The Author represents and warrants that it has and will continue to comply with all government, institutional and other regulations, including, without limitation all institutional, laboratory, hospital, ethical, human and animal treatment, privacy, and all other rules, regulations, laws, procedures or guidelines, applicable to the Materials, and that all research involving human and animal subjects has been approved by the Author's relevant institutional review board.

10. **JoVE Discretion.** If the Author requests the assistance of JoVE in producing the Video in the Author's facility, the Author shall ensure that the presence of JoVE employees, agents or independent contractors is in accordance with the relevant regulations of the Author's institution. If more than one author is listed at the beginning of this Agreement, JoVE may, in its sole discretion, elect not take any action with respect to the Article until such time as it has received complete, executed Article and Video License Agreements from each such author. JoVE reserves the right, in its absolute and sole discretion and without giving any reason therefore, to accept or decline any work submitted to JoVE. JoVE and its employees, agents and independent contractors shall have

ARTICLE AND VIDEO LICENSE AGREEMENT

full, unfettered access to the facilities of the Author or of the Author's institution as necessary to make the Video, whether actually published or not. JoVE has sole discretion as to the method of making and publishing the Materials, including, without limitation, to all decisions regarding editing, lighting, filming, timing of publication, if any, length, quality, content and the like.

11. **Indemnification.** The Author agrees to indemnify JoVE and/or its successors and assigns from and against any and all claims, costs, and expenses, including attorney's fees, arising out of any breach of any warranty or other representations contained herein. The Author further agrees to indemnify and hold harmless JoVE from and against any and all claims, costs, and expenses, including attorney's fees, resulting from the breach by the Author of any representation or warranty contained herein or from allegations or instances of violation of intellectual property rights, damage to the Author's or the Author's institution's facilities, fraud, libel, defamation, research, equipment, experiments, property damage, personal injury, violations of institutional, laboratory, hospital, ethical, human and animal treatment, privacy or other rules, regulations, laws, procedures or guidelines, liabilities and other losses or damages related in any way to the submission of work to JoVE, making of videos by JoVE, or publication in JoVE or elsewhere by JoVE. The Author shall be responsible for, and shall hold JoVE harmless from, damages caused by lack of sterilization, lack of cleanliness or by contamination due to the making of a video by JoVE its employees, agents or independent contractors. All sterilization, cleanliness or decontamination procedures shall be solely the responsibility of the Author and shall be undertaken at the Author's

expense. All indemnifications provided herein shall include JoVE's attorney's fees and costs related to said losses or damages. Such indemnification and holding harmless shall include such losses or damages incurred by, or in connection with, acts or omissions of JoVE, its employees, agents or independent contractors.

12. **Fees.** To cover the cost incurred for publication, JoVE must receive payment before production and publication the Materials. Payment is due in 21 days of invoice. Should the Materials not be published due to an editorial or production decision, these funds will be returned to the Author. Withdrawal by the Author of any submitted Materials after final peer review approval will result in a US\$1,200 fee to cover pre-production expenses incurred by JoVE. If payment is not received by the completion of filming, production and publication of the Materials will be suspended until payment is received.

13. **Transfer, Governing Law.** This Agreement may be assigned by JoVE and shall inure to the benefits of any of JoVE's successors and assignees. This Agreement shall be governed and construed by the internal laws of the Commonwealth of Massachusetts without giving effect to any conflict of law provision thereunder. This Agreement may be executed in counterparts, each of which shall be deemed an original, but all of which together shall be deemed to be one and the same agreement. A signed copy of this Agreement delivered by facsimile, e-mail or other means of electronic transmission shall be deemed to have the same legal effect as delivery of an original signed copy of this Agreement.

A signed copy of this document must be sent with all new submissions. Only one Agreement required per submission.

CORRESPONDING AUTHOR:

Name:

Jianwei Li

Department:

Agriculture and Environment

Institution:

Tennessee State University

Article Title:

Sampling soils in a Heterogeneous plot

Signature:



Date:

09-06-2018

Please submit a signed and dated copy of this license by one of the following three methods:

- 1) Upload a scanned copy of the document as a pdf on the JoVE submission site;
- 2) Fax the document to +1.866.381.2236;
- 3) Mail the document to JoVE / Attn: JoVE Editorial / 1 Alewife Center #200 / Cambridge, MA 02139

For questions, please email submissions@jove.com or call +1.617.945.9051



**College of Agriculture, Human and
Natural Sciences**

Tennessee State University
3500 John A. Merritt Blvd.
Nashville, TN 37209-1561

**Department of Agricultural and
Environmental Sciences**


September 2, 2018

Dear Dr. Steindel,

Thank you kindly for the reviews. They were very helpful and have guided me in improving the quality of the paper. I responded to each of the comments in the following page.

I appreciate your efforts on this manuscript, and I hope that you will find out my revisions satisfactory.

Best regards,



Jianwei Li (Corresponding author)
Assistant Professor, Ph.D.
Department of Agricultural and Environmental Sciences
Tennessee State University
Nashville TN 37209
Office: (615) 963-1523
Lab: (615) 963-5208
Fax: (615) 963-5436
Email: jli2@tnstate.edu

Your manuscript, JoVE58519R1 "Experimental Protocol for Sampling Soils in A Heterogeneous Research Plot," has been editorially reviewed and the following comments need to be addressed. Please track the changes to identify all of the manuscript edits. After revising the submission, please also upload a separate document that addresses each of the editorial comments individually with the revised manuscript.

[Response] The track changes were identified in the revised manuscript and a separate response to editor was attached as well.

Your revision is due by **Sep 06, 2018**.

To submit a revision, go to the [JoVE submission site](#) and log in as an author. You will find your submission under the heading "Submission Needing Revision".

Best,

Phillip Steindel, Ph.D.

Review Editor

[JoVE](#)

617.674.1888

Follow us: [Facebook](#) | [Twitter](#) | [LinkedIn](#)

[About JoVE](#)

Editorial comments:

1. It is still difficult to understand the manuscript in places (see notes in text for examples); please proofread further.

[Response] The proofread was conducted by a colleague who is a native English speaker. Clarification and revision were made based on your notes. I hope the revision is satisfactory.

2. Generally, the soil sampling and analysis in step 2 could use more detail. How exactly are analyses done? How exactly should they be organized "based on the flag number and the associated horizontal and vertical distances"? How exactly will you minimize the pilot sampling's influence on future sampling? References to previous work could be used here.

[Response] More details were added in step 2 and I hope your concerns were addressed adequately. One more required equipment (i.e., soil sieve) was added to the Material List.

3. In Figures 2 and 4, why are there multiple lines for each land use type-do they correspond to different replicates? This is unclear.

[Response] Yes, they are replicated plots for each land use. This was clarified in the legends of Figures 2 and 4.



Thank you for your order!

Dear Dr. Jianwei Li,

Thank you for placing your order through Copyright Clearance Center's RightsLink® service.

Order Summary

Licensee:	Tennessee State University
Order Date:	Aug 14, 2018
Order Number:	4407861376641
Publication:	Geoderma
Title:	Effects of land-use history on soil spatial heterogeneity of macro- and trace elements in the Southern Piedmont USA
Type of Use:	reuse in a journal/magazine
Order Total:	0.00 USD

View or print complete [details](#) of your order and the publisher's terms and conditions.

Sincerely,

Copyright Clearance Center

Tel: +1-855-239-3415 / +1-978-646-2777
customercare@copyright.com
<https://myaccount.copyright.com>



RightsLink®

ELSEVIER LICENSE
TERMS AND CONDITIONS

Aug 14, 2018

This Agreement between Tennessee State University -- Jianwei Li ("You") and Elsevier ("Elsevier") consists of your license details and the terms and conditions provided by Elsevier and Copyright Clearance Center.

License Number	4407861376641
License date	Aug 14, 2018
Licensed Content Publisher	Elsevier
Licensed Content Publication	Geoderma
Licensed Content Title	Effects of land-use history on soil spatial heterogeneity of macro- and trace elements in the Southern Piedmont USA
Licensed Content Author	Jianwei Li, Daniel deB. Richter, Arlene Mendoza, Paul Heine
Licensed Content Date	Apr 15, 2010
Licensed Content Volume	156
Licensed Content Issue	1-2
Licensed Content Pages	14
Start Page	60
End Page	73
Type of Use	reuse in a journal/magazine
Requestor type	author of new work
Intended publisher of new work	AIP Publishing
Portion	figures/tables/illustrations
Number of figures/tables/illustrations	2
Format	electronic
Are you the author of this Elsevier article?	Yes
Will you be translating?	No
Original figure numbers	figures 2 and 5
Title of the article	Experimental protocol for sampling soils in a heterogeneous research plot
Publication new article is in	JoVE
Publisher of the new article	AIP Publishing
Author of new article	Jianwei Li

Expected publication date	Aug 2018
Estimated size of new article (number of pages)	8
Requestor Location	Tennessee State University 3500 John A Merritt Blvd Dept of Agri. and Env. Sciences
	NASHVILLE, TN 37209 United States Attn: Jianwei Li
Publisher Tax ID	98-0397604
Total	0.00 USD
Terms and Conditions	

INTRODUCTION

1. The publisher for this copyrighted material is Elsevier. By clicking "accept" in connection with completing this licensing transaction, you agree that the following terms and conditions apply to this transaction (along with the Billing and Payment terms and conditions established by Copyright Clearance Center, Inc. ("CCC"), at the time that you opened your Rightslink account and that are available at any time at <http://myaccount.copyright.com>).

GENERAL TERMS

2. Elsevier hereby grants you permission to reproduce the aforementioned material subject to the terms and conditions indicated.

3. Acknowledgement: If any part of the material to be used (for example, figures) has appeared in our publication with credit or acknowledgement to another source, permission must also be sought from that source. If such permission is not obtained then that material may not be included in your publication/copies. Suitable acknowledgement to the source must be made, either as a footnote or in a reference list at the end of your publication, as follows:

"Reprinted from Publication title, Vol /edition number, Author(s), Title of article / title of chapter, Pages No., Copyright (Year), with permission from Elsevier [OR APPLICABLE SOCIETY COPYRIGHT OWNER]." Also Lancet special credit - "Reprinted from The Lancet, Vol. number, Author(s), Title of article, Pages No., Copyright (Year), with permission from Elsevier."

4. Reproduction of this material is confined to the purpose and/or media for which permission is hereby given.

5. Altering/Modifying Material: Not Permitted. However figures and illustrations may be altered/adapted minimally to serve your work. Any other abbreviations, additions, deletions

and/or any other alterations shall be made only with prior written authorization of Elsevier Ltd. (Please contact Elsevier at permissions@elsevier.com). No modifications can be made to any Lancet figures/tables and they must be reproduced in full.

6. If the permission fee for the requested use of our material is waived in this instance, please be advised that your future requests for Elsevier materials may attract a fee.

7. Reservation of Rights: Publisher reserves all rights not specifically granted in the combination of (i) the license details provided by you and accepted in the course of this licensing transaction, (ii) these terms and conditions and (iii) CCC's Billing and Payment terms and conditions.

8. License Contingent Upon Payment: While you may exercise the rights licensed immediately upon issuance of the license at the end of the licensing process for the transaction, provided that you have disclosed complete and accurate details of your proposed use, no license is finally effective unless and until full payment is received from you (either by publisher or by CCC) as provided in CCC's Billing and Payment terms and conditions. If full payment is not received on a timely basis, then any license preliminarily granted shall be deemed automatically revoked and shall be void as if never granted. Further, in the event that you breach any of these terms and conditions or any of CCC's Billing and Payment terms and conditions, the license is automatically revoked and shall be void as if never granted. Use of materials as described in a revoked license, as well as any use of the materials beyond the scope of an unrevoked license, may constitute copyright infringement and publisher reserves the right to take any and all action to protect its copyright in the materials.

9. Warranties: Publisher makes no representations or warranties with respect to the licensed material.

10. Indemnity: You hereby indemnify and agree to hold harmless publisher and CCC, and their respective officers, directors, employees and agents, from and against any and all claims arising out of your use of the licensed material other than as specifically authorized pursuant to this license.

11. No Transfer of License: This license is personal to you and may not be sublicensed, assigned, or transferred by you to any other person without publisher's written permission.

12. No Amendment Except in Writing: This license may not be amended except in a writing signed by both parties (or, in the case of publisher, by CCC on publisher's behalf).

13. Objection to Contrary Terms: Publisher hereby objects to any terms contained in any purchase order, acknowledgment, check endorsement or other writing prepared by you, which terms are inconsistent with these terms and conditions or CCC's Billing and Payment terms and conditions. These terms and conditions, together with CCC's Billing and Payment terms and conditions (which are incorporated herein), comprise the entire agreement between you and publisher (and CCC) concerning this licensing transaction. In

the event of any conflict between your obligations established by these terms and conditions and those established by CCC's Billing and Payment terms and conditions, these terms and conditions shall control.

14. **Revocation:** Elsevier or Copyright Clearance Center may deny the permissions described in this License at their sole discretion, for any reason or no reason, with a full refund payable to you. Notice of such denial will be made using the contact information provided by you. Failure to receive such notice will not alter or invalidate the denial. In no event will Elsevier or Copyright Clearance Center be responsible or liable for any costs, expenses or damage incurred by you as a result of a denial of your permission request, other than a refund of the amount(s) paid by you to Elsevier and/or Copyright Clearance Center for denied permissions.

LIMITED LICENSE

The following terms and conditions apply only to specific license types:

15. **Translation:** This permission is granted for non-exclusive world **English** rights only unless your license was granted for translation rights. If you licensed translation rights you may only translate this content into the languages you requested. A professional translator must perform all translations and reproduce the content word for word preserving the integrity of the article.

16. **Posting licensed content on any Website:** The following terms and conditions apply as follows: Licensing material from an Elsevier journal: All content posted to the web site must maintain the copyright information line on the bottom of each image; A hyper-text must be included to the Homepage of the journal from which you are licensing at <http://www.sciencedirect.com/science/journal/xxxxx> or the Elsevier homepage for books at <http://www.elsevier.com>; Central Storage: This license does not include permission for a scanned version of the material to be stored in a central repository such as that provided by Heron/XanEdu.

Licensing material from an Elsevier book: A hyper-text link must be included to the Elsevier homepage at <http://www.elsevier.com>. All content posted to the web site must maintain the copyright information line on the bottom of each image.

Posting licensed content on Electronic reserve: In addition to the above the following clauses are applicable: The web site must be password-protected and made available only to bona fide students registered on a relevant course. This permission is granted for 1 year only. You may obtain a new license for future website posting.

17. **For journal authors:** the following clauses are applicable in addition to the above:

Preprints:

A preprint is an author's own write-up of research results and analysis, it has not been peer-reviewed, nor has it had any other value added to it by a publisher (such as formatting, copyright, technical enhancement etc.).

Authors can share their preprints anywhere at any time. Preprints should not be added to or enhanced in any way in order to appear more like, or to substitute for, the final versions of articles however authors can update their preprints on arXiv or RePEc with their Accepted Author Manuscript (see below).

If accepted for publication, we encourage authors to link from the preprint to their formal publication via its DOI. Millions of researchers have access to the formal publications on ScienceDirect, and so links will help users to find, access, cite and use the best available version. Please note that Cell Press, The Lancet and some society-owned have different preprint policies. Information on these policies is available on the journal homepage.

Accepted Author Manuscripts: An accepted author manuscript is the manuscript of an article that has been accepted for publication and which typically includes author-incorporated changes suggested during submission, peer review and editor-author communications.

Authors can share their accepted author manuscript:

- immediately
 - via their non-commercial person homepage or blog
 - by updating a preprint in arXiv or RePEc with the accepted manuscript
 - via their research institute or institutional repository for internal institutional uses or as part of an invitation-only research collaboration work-group
 - directly by providing copies to their students or to research collaborators for their personal use
 - for private scholarly sharing as part of an invitation-only work group on commercial sites with which Elsevier has an agreement
- After the embargo period
 - via non-commercial hosting platforms such as their institutional repository
 - via commercial sites with which Elsevier has an agreement

In all cases accepted manuscripts should:

- link to the formal publication via its DOI
- bear a CC-BY-NC-ND license - this is easy to do
- if aggregated with other manuscripts, for example in a repository or other site, be shared in alignment with our hosting policy not be added to or enhanced in any way to appear more like, or to substitute for, the published journal article.

Published journal article (JPA): A published journal article (PJA) is the definitive final record of published research that appears or will appear in the journal and embodies all value-adding publishing activities including peer review co-ordination, copy-editing,

formatting, (if relevant) pagination and online enrichment.

Policies for sharing publishing journal articles differ for subscription and gold open access articles:

Subscription Articles: If you are an author, please share a link to your article rather than the full-text. Millions of researchers have access to the formal publications on ScienceDirect, and so links will help your users to find, access, cite, and use the best available version.

Theses and dissertations which contain embedded PJAs as part of the formal submission can be posted publicly by the awarding institution with DOI links back to the formal publications on ScienceDirect.

If you are affiliated with a library that subscribes to ScienceDirect you have additional private sharing rights for others' research accessed under that agreement. This includes use for classroom teaching and internal training at the institution (including use in course packs and courseware programs), and inclusion of the article for grant funding purposes.

Gold Open Access Articles: May be shared according to the author-selected end-user license and should contain a [CrossMark logo](#), the end user license, and a DOI link to the formal publication on ScienceDirect.

Please refer to Elsevier's [posting policy](#) for further information.

18. For book authors the following clauses are applicable in addition to the above: Authors are permitted to place a brief summary of their work online only. You are not allowed to download and post the published electronic version of your chapter, nor may you scan the printed edition to create an electronic version. **Posting to a repository:** Authors are permitted to post a summary of their chapter only in their institution's repository.

19. Thesis/Dissertation: If your license is for use in a thesis/dissertation your thesis may be submitted to your institution in either print or electronic form. Should your thesis be published commercially, please reapply for permission. These requirements include permission for the Library and Archives of Canada to supply single copies, on demand, of the complete thesis and include permission for Proquest/UMI to supply single copies, on demand, of the complete thesis. Should your thesis be published commercially, please reapply for permission. Theses and dissertations which contain embedded PJAs as part of the formal submission can be posted publicly by the awarding institution with DOI links back to the formal publications on ScienceDirect.

Elsevier Open Access Terms and Conditions

You can publish open access with Elsevier in hundreds of open access journals or in nearly 2000 established subscription journals that support open access publishing. Permitted third party re-use of these open access articles is defined by the author's choice of Creative Commons user license. See our [open access license policy](#) for more information.

Terms & Conditions applicable to all Open Access articles published with Elsevier:

Any reuse of the article must not represent the author as endorsing the adaptation of the article nor should the article be modified in such a way as to damage the author's honour or reputation. If any changes have been made, such changes must be clearly indicated.

The author(s) must be appropriately credited and we ask that you include the end user license and a DOI link to the formal publication on ScienceDirect.

If any part of the material to be used (for example, figures) has appeared in our publication with credit or acknowledgement to another source it is the responsibility of the user to ensure their reuse complies with the terms and conditions determined by the rights holder.

Additional Terms & Conditions applicable to each Creative Commons user license:

CC BY: The CC-BY license allows users to copy, to create extracts, abstracts and new works from the Article, to alter and revise the Article and to make commercial use of the Article (including reuse and/or resale of the Article by commercial entities), provided the user gives appropriate credit (with a link to the formal publication through the relevant DOI), provides a link to the license, indicates if changes were made and the licensor is not represented as endorsing the use made of the work. The full details of the license are available at <http://creativecommons.org/licenses/by/4.0>.

CC BY NC SA: The CC BY-NC-SA license allows users to copy, to create extracts, abstracts and new works from the Article, to alter and revise the Article, provided this is not done for commercial purposes, and that the user gives appropriate credit (with a link to the formal publication through the relevant DOI), provides a link to the license, indicates if changes were made and the licensor is not represented as endorsing the use made of the work. Further, any new works must be made available on the same conditions. The full details of the license are available at <http://creativecommons.org/licenses/by-nc-sa/4.0>.

CC BY NC ND: The CC BY-NC-ND license allows users to copy and distribute the Article, provided this is not done for commercial purposes and further does not permit distribution of the Article if it is changed or edited in any way, and provided the user gives appropriate credit (with a link to the formal publication through the relevant DOI), provides a link to the license, and that the licensor is not represented as endorsing the use made of the work. The full details of the license are available at <http://creativecommons.org/licenses/by-nc-nd/4.0>. Any commercial reuse of Open Access articles published with a CC BY NC SA or CC BY NC ND license requires permission from Elsevier and will be subject to a fee.

Commercial reuse includes:

- Associating advertising with the full text of the Article
- Charging fees for document delivery or access
- Article aggregation
- Systematic distribution via e-mail lists or share buttons

Posting or linking by commercial companies for use by customers of those companies.

20. Other Conditions:

v1.9

Questions? customercare@copyright.com or +1-855-239-3415 (toll free in the US) or +1-978-646-2777.

Li, J., C. Guo, S. Jian, Q. Deng, C.-L. Yu, K. E. Dzantor, and D. Hui. 2018. Nitrogen Fertilization Elevated Spatial Heterogeneity of Soil Microbial Biomass Carbon and Nitrogen in Switchgrass and Gamagrass Croplands. *Scientific Reports* **8**:1734.

With no changes made, Figure 1 and Figure 4 are used in the manuscript to be published in JoVE with a title “Experimental protocol for sampling soils in a heterogeneous research plot”. The link to the copy of the license is attached below.

This article is licensed under a Creative Commons Attribution 4.0 International License, which permits use, sharing, adaptation, distribution and reproduction in any medium or format, as long as you give appropriate credit to the original author(s) and the source, provide a link to the Creative Commons license, and indicate if changes were made. The images or other third party material in this article are included in the article’s Creative Commons license, unless indicated otherwise in a credit line to the material. If material is not included in the article’s Creative Commons license and your intended use is not permitted by statutory regulation or exceeds the permitted use, you will need to obtain permission directly from the copyright holder. To view a copy of this license, visit <http://creativecommons.org/licenses/by/4.0/>.